


Walks and Events Programme 2009



*The Sheffield Group
of The Ramblers*

Notes for walkers

The Sheffield Group of The Ramblers hope that you will enjoy your walk with us. The following notes should help you do so.

Walks definitions

Each walk in the programme is given a definition to help members choose a suitable walk. If any further information about a walk is required then members should contact the walk Leader or the Rambles Secretary.

Strenuous – over rough and often steep terrain and/or covering longer distances, 10 miles plus. Participants will need good walking fitness and stamina. Walking pace, including an allowance for breaks, will average about 2.5 miles per hour.

Moderate – easier terrain but could include some hill walking and covering moderate distances, 7 to 12 miles. Participants will need average walking fitness. Walking pace, including an allowance for breaks, will average about 2 miles per hour.

Easy – limited uphill or rough terrain and covering shorter distances, up to 7 or 8 miles. Walking pace, including an allowance for breaks, will usually average less than 2 miles per hour.

- ▶ Wear comfortable and sturdy footwear and bring wind and waterproof clothing.
- ▶ Bring a packed lunch and sufficient drink (hot in winter).
- ▶ If you have a medical condition, or any concerns about the suitability of the walk please contact the walk Leader or the Rambles Secretary beforehand.
- ▶ The Leader may decline to accept anyone who is not suitably equipped or is thought by the leader unlikely to be able to cope with the pace and/or the length of the walk.
- ▶ Please do not walk in front of the Leader. The Leader will have planned the route and pace and will change either only if exceptional circumstances demand it. If you wish to leave the walk please inform the leader.
- ▶ Please check before bringing dogs on a walk as most access land is barred to dogs. **Where dogs are allowed they must be kept on a short lead at all times.**

- ▶ Buses depart from Sheffield Transport Interchange, unless otherwise stated, and trains from Sheffield Midland Station. Trams leave from the stop given. **Check all departure times beforehand.**

South Yorkshire (buses and trams) – 01709 515151

Derbyshire (buses) – 01298 23098

Rail Enquiries Bureau – 08457 484950

- ▶ If a service is withdrawn or cancelled meet at the place and time given for public transport and an alternative ramble will be organised.
- ▶ The Ramblers' Association and the Ramblers' Association Sheffield Group cannot be held responsible for personal accident or injury or for any last minute changes or cancellations to bus/train times or services.
- ▶ Walks information is published in The Star on Wednesday evenings in the sports section and can also be found on the Group website.

www.sheffield.ramblers.care4free.net

- ▶ Non members should apply for membership after three walks (non-members are not covered by the Ramblers' Association third party insurance).

Step up to a challenge— become a walk leader

New walk leaders are always welcome. Please contact the Rambles Secretary for details.



July

- Wed 1st** A6 Countryside
0925 – 65 bus to Topley Pike, SK109723, start 1045
Chelmonton, Taddington, Ashford in the Water, Bakewell
11/12 miles linear—fairly strenuous *Leaders Joan & Les Hancock*
- Thurs 2nd** Evening Walk – Views, Mills, Weirs & Wheels in the Rivelin Valley
1842 – 11 bus (Angel Street) to Nethergate, Stannington, (leaders will meet bus), SK301883, start 1900
Stannington to Malin Bridge via Rivelin Valley Nature Trail
4 miles linear—easy *Leaders Paul & Hazel Bradey*
- Sun 5th** The Place: Upper Derwent: The Date: AD1080
0900 – 181 bus to Hartington, SK128604, start 1035
Upper Dovedale, Pilsbury Castle Ruins, Hartington
5 miles circular—moderate, with either an extra 3–4 miles or time to explore Hartington and have a 21st Century tea or drink.
Leader Neill Schofield
- Up and Over
0900 – 242 bus to Snake Inn, SK114906, start 0945
Snake Path, Kinder Downfall, Golden Clough, Hollins Cross, Castleton
13.5 miles linear—strenuous *Leaders Chris & Jackie Dauris*



Tues 7th Conisborough to Mexborough – 1
0930 – X78 bus to Conisborough (Star PH), SK514985, start 1025
Ravenfield Common, Hooton Roberts, Old Denaby, Mexborough
8 miles linear—moderate *Leader Bill Hawksworth*

Wed 8th 'Monsal Trail'
0925 – 65 bus to Miller's Dale, SK137734, start 1035
Monsal Head, Longstone Edge, Calver Sough
10 miles linear—moderate *Leaders David & Ann Jardine*

Sun 12th To the Top o' the Town
0900 – 57 bus to Langsett (leader will meet bus), SE212004,
start 1000
Thurlstone, Scout Dike, Langsett
9/10 miles circular—moderate. **No dogs** *Leader Patricia Lynn*

The Flat-ish Walk
0900 – 181 bus to Alport, SK221647, start 1010
Gratton Dale, Long Dale, Over Haddon, Bakewell
15 miles linear—fairly strenuous *Leader Trevor Moss*

Tues 14th 'A Plague on all your houses...'
0925 – 65 bus to Eyam, SK221764, start 1010
Eyam Moor, Stoke Ford, Bretton Clough, Foolow, Eyam
7 miles circular—moderate (hilly) *Leader Christine Hewitt*

Wed 15th Wild Flowers and Butterflies
0925 – 65 bus to Tideswell, SK151755, start 1025
Millers Dale station, Wormhill, Peter Dale, Tideswell
10 miles circular—moderate *Leader June Robinson*

Sat 18th Afternoon Walk – Oughtibridge Round
1300 – 57 bus to Oughtibridge (leader will meet bus), SK307933,
start 1330
Beeley Wood, Birley Edge, Intake, Wharnccliffe Wood, Oughtibridge
5+ miles circular—moderate. Children over 5 welcome
Leader Lynn Oxlade



- Sun 19th** Wild Flowers
0900 – 181 bus to Youlgreave Church, SK211644, start 1015
Lathkill Dale, One Ash Grange, Bradford Dale, Youlgreave
10 miles circular—moderate. **No dogs** Leader June Robinson
- Tues 21st** The Rotherham Ring (part)
0925 – train to Mexborough, SK473997, start 0950
Old Denaby, Hooton Roberts, Micklebring, Maltby
8 miles linear—moderate *Leader Mike West*
- Wed 22nd** Views Over the Summer Wine
0936 – train to Shepley, SE200102, start 1030
Highburton, Netherton, Thurstonland, Fulstone, Shepley.
11 miles—circular. **No dogs** *Leader David Woodhead*
- Sun 26th** Clear Day – Clear Views
0900 – 242 bus to Fairholmes, SK172893, start 0930
Derwent Dam, Abbey Clough, High Bradfield (break off point), Wadsley
Common, Wisewood School
14 miles linear—fairly strenuous *Leader Harry Everill*
- Tues 28th** Ambler Valley
0855 – 727 bus to Chesterfield then 63 bus to Ashover, SK348630,
start 1025
Wash Farm, Ogston Reservoir, Ravensnest, Overton Hall, Ashover
8 miles circular—moderate (hills but good views!). **No dogs**
Leader Doug Hewitt
- Wed 29th** Stainborough Park and Wentworth Castle
0936 – train to Silkstone Common (leaders will join train), SE290043,
start 1010
Hood Green, Stainborough Park or optional tour of Wentworth Castle
Gardens, Bagger Wood, Eastfield, Hadley House, Silkstone Common
9 miles circular—moderate *Leaders Barry & Cynthia Ashton*

August

- Sun 2nd** Chinley–Hayfield Circuit – a joint walk with East Cheshire Group
0930 – train to Chinley, SK038826, start 1010
Vorposten, Coldwell Clough, Bowden Bridge, Hayfield, Ollersett Moor,
Chinley Churn, Cracken Edge, Chinley
9 miles circular—moderate. **No dogs** *Leader Jean Bond*
- Tues 4th** Brough Circular
0945 – 272 bus to Brough, SK182825, start 1040
Brough Lane, Abney Grange, Great Hucklow, Water Farm, Brough
7.5 miles circular—moderate. **No dogs** *Leader Janet Herridge*
- Wed 5th** Stones and Edges
0939 – 51 bus (Arundel Gate) to Lodge Moor, SK286863, start 1005
Mayfield Valley, Ox Stones, Burbage, Stange, Redmires, Lodge Moor
12.5 miles circular—fairly strenuous. **No dogs**
Leader Harry Everill
- Thurs 6th** Evening Walk – Agden View
1830 – 62 bus (Hillsborough Interchange) to Low Bradfield,
SK262919, start 1900
Agden Reservoir, Agden Ridge, Rocher, High Bradfield, Low Bradfield
(and The Plough pub!)
3+ miles circular—moderate *Leader Diane Bingham*
- Sun 9th** Joint walk with Good Companions
Summer's day saunter – but earn it first!
0930 – 65 bus to Eyam, SK221764, start 1010
Eyam Moor, Leadmill Bridge, Grindleford, Froggatt, Baslow
10 miles linear—moderate *Leader Judy Gathercole*
- Tues 11th** Edale End
0914 – train to Hope, SK181833, start 0940
Oaker Farm, Edale End, Aston, Hope
8 miles circular—moderate (some uphill). **No dogs** *Leader Roy Barber*

- Wed 12th** Heather Walk
0945 – 272 bus to Fox House, SK266802, start 1015
Padley, Mitchel Field, Hathersage, Stange, Fox House
10 miles circular—moderate *Leaders Chris & Jackie Dauris*
- Sat 15th** Afternoon Walk – Ice Cream Walk
1300 – 61 bus (Hillsborough Interchange) to Low Bradfield,
SK262919, start 1315
Damflask, Hill Top, Storrs, Rowel Bridge, Malin Bridge
Including option of homemade ice cream at Cliffe House Farm
5/6 miles linear—moderate *Leader Jean Bond*
- Sun 16th** City Walk – Old East End and Sheffield Park
Meet at Interchange Meeting Point, SK357872, at 0945
5 Weirs, Attercliffe Chapel, Cocked Hat Piece, Aquaduct, Tinsley Park
Cemetery, High Hazels, Norfolk Park, Cholera Monument, Interchange
9 miles circular—moderate. **No dogs**
Leaders Terry Howard & Les Seaman



- Sun 16th** Hare-raising Special
0900 57 bus to Salter's Brook, SE141005, start 0955
Far Black Clough, Bleaklow Stones, Alport Castles, Fairholmes
12 miles linear—very strenuous *Leader Richard Bennett*
- Tues 18th** Conisborough to Mexborough – 2
0925 – train to Conisborough, SK509994, start 0955
High Melton, Barnburgh, Harlington, Mexborough
8 miles linear—moderate *Leader Bill Hawksworth*
- Wed 19th** Wandering above the Hope Valley
0945 – 272 bus to Hathersage, SK230815, start 1025
Moorseats, Carhead Rocks, Stanage Edge, Bamford, Hope
9 miles linear—moderate. **No dogs** *Leader Judy Gathercole*
- Sun 23rd** Bakewell to Matlock
0930 – 218 bus to Bakewell, SK217685, start 1015
River Wye, Rowsley, Copy Wood, Northwood Carr, Darley Bridge,
Oker, Matlock. 10 miles linear—moderate *Leader Ron Royston*
- Tues 25th** Hills and Valleys around Bradfield
1015 – 62 bus (Hillsborough Interchange) to Low Bradfield,
SK262919, start 1040.
Dam Flask, Hill Top, Load Brook, Ughill, Low Bradfield
8 miles circular—moderate. **No dogs** *Leader David Woodhead*
- Wed 26th** Through Chatsworth
0930 – 218 bus to Bakewell, SK217685, start 1020
Edensor, Chatsworth, Froggatt Edge, Longshaw, Fox House
11 miles linear—moderate *Leader David Hogg*
- Sun 30th** Joint Walk with Good Companions
Green Valleys and Purple Moors
0900 – 242 bus to Old Glossop, SK041942, start 1000.
Harry Hut, Blackshaw, Hayfield, Cracken Edge, Chinley
11 miles linear—moderate. **No dogs** *Leader David Woodhead*

September

- Tues 1st** North Western Edge of the Peak
0914 – train to Chinley, SK038826, start 1000
Bradshaw Hall Farm, Hazelhurst Farm, Midshires Way, Buxton
8 miles linear—moderate *Leaders Eric & Ann Worthy*
- Wed 2nd** Out through Outseats
0945 – 272 bus to Hathersage, SK231815, start 1030
Stepping Stones, Green Farm, Stange Edge, Mitchell Field, Hathersage
10 miles circular—moderate *Leaders Bob & Margaret Lampeter*
- Sun 6th** Walk to a Hill with a View
0920 – train to Edale, SK123853, start 1005
Nether Booth, Win Hill, Thornhill, Bamford
8 miles linear—moderate *Leader Pat Smith*
- The Rivers Walk – from the Wye to the Noe
0930 – 218 bus to Bakewell (River Wye), SK217685, start 1020
Edensor, Chatsworth (River Derwent), Leadmill Bridge (possible break-off point), Hope (River Noe)
15 miles linear—moderate—but long *Leader Diane Bingham*



Tues 8th Roman Bath – Graves – Wood
0925 – 65 bus to Grindleford Bridge, SK245778, start 1000
Froggatt, Knouchley Farm, Eyam, Riley Graves, Grindleford
6.5 miles circular—moderate *Leaders Peter & Brenda Sunderland*

Wed 9th Pleasure not Plague
0925 – 65 bus to Calver Sough, SK239749, start 1005
Coombs Dale, Foolow, Eyam, Calver Sough
9.5 miles circular—moderate *Leaders Chris & Jackie Dauris*

Sun 13th On the Great Ridge
0920 – train to Edale, SK123853, start 1005
Barber Booth, Chapel Gate, Rushup Edge, Hollins Cross, Edale
6 miles circular—moderate. **No dogs** *Leader Jean Bond*

Pool Café Walk
0848 – 97 bus (High Street) to Totley, Cross Scythes, SK307797,
start 0915
White Lodge, Houndkirk Moor, Totley (option to finish near Fox House)
16 miles circular—strenuous *Leader Stan Draycott*

Tues 15th Bolsterstone
0945 – 58 bus to Stocksbridge Co-op then 20A (1052) to Bolsterstone,
SK271968, start 1100
Hungerhill Farm, Ewden Bridge, Broomhead Reservoir, Bolsterstone
6 miles circular—easy *Leaders David & Ann Jardine*

Wed 16th Start at a Round House
0930 – 83 bus (Snig Hill) to Ringinglow, SK291837, start 1000
Houndkirk Road, Rud Hill, Redmires, Crawshaw Lodge, Low Bradfield
11 miles linear—moderate *Leader Harry Everill*

Sat 19th Afternoon Walk – Upper Reaches of Totley
1335 – 97 bus (High Street) to Totley, Cross Scythes, SK307798,
start 1400
Gillfield Woods, Moor Edge, Blacka, Strawberry Lea, Totley
5 miles circular—moderate *Leader Stan Chandler*

Sun 20th Moorland Walk: Exploring Bradfield 1
0900 – 242 bus to Moscar, SK231879, start 0920
Bamford's House, Ughill Moor, Sugworth Edge, Emlin, Low Bradfield
8 miles linear—moderate (some off path). **No dogs**
Leaders Terry Howard & Les Seaman

Gorge-ous Walk
0920 – train to Edale, SK123853, start 1005
Grindsbrook Gorge, Downfall, Kinder Northern Edge, Edale
15 miles circular—strenuous *Leader Trevor Moss*

Tues 22nd Country Park
0930 – 218 bus to Bakewell, SK217685, start 1020
Ball Cross, Chatsworth, Baslow
6 miles linear—moderate. **No dogs** *Leader Beryl Wilkinson*

Wed 23rd Zigzag from Church to Church
1000 – 61 bus (Hillsborough Interchange) to High Bradfield Church,
SK268924, start 1015
Worrall, The Birley Stone, Greno Wood, Ecclesfield Church
11 miles linear—moderate *Leader Susan Rushworth*

Sun 27th A Moorland Round
0900 – 57 bus to Langsett, SE211004, start 0950
Upper Midhope, Cut Gate Path, Crow Stones, Cat Clough, Langsett
11/12 miles circular—fairly strenuous *Leaders Les & Joan Hancock*

Tues 29th Old and New Paths
0930 – 57 bus to Glen Howe Park, SK299943, start 0955
Brightholmlee, More Hall Reservoir, White Lee Moor, Bradfield
7.5 miles linear—moderate. **No dogs** *Leader Doug Hewitt*

Wed 30th Castles, Mansions and Elizabethan Politics
0925 – 727 bus to Chesterfield then 54 to North Wingfield Green,
SK410650, start 1030
Astwith, Hardwick Lakes, Glapwell, Bolsover
9.5 miles linear—moderate *Leader Geoff Hibberd*

October

- Sun 4th** Coach Ramble – Joint with Good Companions
Coach leaves Arundel Gate (Howard Street) at 0800
Clwydian Hills
- Tues 6th** Dronfield Woodhouse to Endcliffe Park
0933 – 43 bus (Flat Street) to Dronfield, SK337787, start 1010
Lower Bradway, Whirlow Park, Wigley Farm, Endcliffe Park
8 miles linear—moderate *Leaders Eric & Anne Worthy*
- Wed 8th** Fields, Woods and Moorland
0925 – 65 bus to Eyam (car park), SK216767, start 1010
Foolow, Bretton Clough, Highlow Brook, Eyam Moor, Eyam
9.5 miles circular—moderate *Leaders Barry & Cynthia Ashton*
- Sun 11th** Exploring North America and Little Don Valley
0900 – 57 bus to Langsett Barn, SE211004, start 0950
North America, Swinden, Little Don Valley, Langsett Bank, Langsett Barn
5 or 9 miles circular—moderate. **No dogs** *Leader Jean Bond*
- View from the Castles**
0900 – 242 bus to Fairholmes, SK172893, start 0930
Alport Castles, Blackley Hay, Jagers Clough, Golden Clough, Edale
12 miles linear—strenuous *Leader David Hogg*
- Tues 13th** An old railway and ancient tracks
0930 – 218 bus to Bakewell, SK217685, start 1020
Monsal Trail, Monsal Head, Ashford in the Water, Bakewell
8 miles circular—moderate *Leader Christine Hewitt*
- Wed 14th** Bakewell to Fox House
0930 – 218 bus to Bakewell (leader will join bus), SK217685,
start 1020
Hassop, Stoney Middleton, Froggatt, Grindleford, Longshaw, Fox House
10 miles linear—moderate. **No dogs** *Leader Jan Randall*

Sun 18th City Walk: North West Passage (old & new links along the Don)
Meet Castle Square tram stop, SK356875, at 0945
Kelham Island, Wadsley Bridge, Great Hollins Wood, Oughtibridge
8 miles linear—easy to moderate *Leaders Terry Howard & Les Seaman*

Bradwell 2 Totley

0900 – 272 bus to Bradwell, SK174812, start 0940
Elmore Hill Farm, Bamford Clough, Burbage Rocks, Blacka Dike, Totley
13 miles linear—strenuous *Leader Robert Jordan*


Tues 20th Black Gold Country
0936 – train to Dodworth (leader will meet train), SE311054,
start 1010
Barnaby Furnace, Silkstone Common
7/8 miles linear—fairly easy. **No dogs** *Leader Patricia Lynn*

Wed 21st View from Monsal
0925 – 65 bus to Calver Crossroads, SK239749, start 1005
Black Harry Gate, Monsal Head, Sheldon, Bakewell
12.5 miles linear—fairly strenuous *Leader David Hogg*

Sun 25th Across the Little Don and Ewden
0939 – train to Penistone, SE251033, start 1025
Cubley, Midhopestones, Broomhead & More Hall reservoirs, Glen Howe
10/11 miles linear—moderate *Leaders Ken Holden & Philip Cooke*

Tues 29th Chatsworth Environs
0930 – 218 bus to Baslow, SK258721, start 1015
Chatsworth, Edensor, Pilsley, Hassop, Calver or Baslow
8 miles linear or circular—moderate. **No dogs** *Leader Derek Webster*

Wed 30th East of the Don
0930 – 57 bus to Oughtibridge, SK306933, start 1000
Wharnccliffe Wood, Smithy Fold, Wortley, Green Moor, Stocksbridge
11 miles linear—moderate *Leader Mike West*



November

- Sun 1st** Deepcar 2 Greasborough
0900 – 57 bus to Deepcar, SK288979, start 0930
Hannah Moor, West Wood, Harley, Wentworth, Greasborough
13 miles linear—fairly strenuous *Leader Robert Jordan*
- Tues 3rd** Russet and Ochre
0940 – 53 (Mansfield bus) to Eckington Bus Station, SK428793,
start 1010. Ford, Birley Hay, Coal Aston
6.5 miles linear—moderate. **No dogs** *Leader David Woodhead*
- Wed 4th** Views of Bakewell
0925 – 65 bus to Calver Crossroads, SK239749, start 1005
Rowland, Bakewell, Rowsley, Chatsworth Park, Baslow
11 miles linear—moderate *Leader Harry Everill*
- Sun 8th** Nice Area, Shame about the Quarry!
0930 – 65 bus to Calver Crossroads, SK239749, start 1005
Longstone Edge, Black Harry Gate, Great Longstone, Bakewell
11 miles linear—moderate *Leader Harry Everill*
- Tues 10th** Dore Circular
0927 – 30 bus (Church Street) to Dore, SK307812, start 0955
Back of Totley, Woodthorpe Hall, Fanshaw Gate, Penny Lane, Dore
7 miles circular—moderate. **No dogs** *Leader Janet Herridge*
- Wed 11th** Around Eyam Moor
0945 – 272 bus to Hathersage, SK231815, start 1030
Stoke Ford, Eyam, Stoney Middleton, River Derwent, Hathersage
10 miles circular—moderate *Leaders Bob & Margaret Lampeter*
- Sun 15th** Moorland Walk: Exploring Bradfield 2
0900 – 61 bus (Hillsborough Interchange) to Low Bradfield,
SK262919, start 0915
Rocher Rocks, Cowell Flat, Canyard Hills, White Lea, Low Bradfield
9 miles circular—moderate. **No dogs**
Leaders Terry Howard & Les Seaman

- Sun 15th** A White Peak Wander
0900 – 181 bus to Bakewell, SK217685, start 1000
Rowsley, Stanton Moor, Birchover, Robin Hood's Stride, Bakewell
12.5 miles circular—strenuous *Leader Richard Bennett*
- Tues 17th** Limestone Dales
0925 – 65 bus to Tideswell (leader will join at Hunter's Bar),
SK151755, start 1025
Millers Dale, Wormhill, Dale Head, Tideswell
8 miles circular—moderate. **No dogs** *Leader John Baker*
- Wed 18th** Broomhead Moor and Canyards Hills
0900 – 57 bus to More Hall Lane (leader will join at Oughtibridge),
SK297957, start 0930
Bolsterstone, Broomhead Reservoir, Hall & Moor, Canyards Hills,
Rocher Rocks, High Bradfield. (Some rough, off path walking)
10 miles linear—fairly strenuous. **No dogs** *Leader Tony Allsopp*
- Sun 22nd** Edges and Monuments
0900 – 272 bus to Fox House, SK267803, start 1000
Longshaw, White, Bircher, Baslow and Froggatt Edges, Fox House
13 miles circular—moderate *Leaders Bob & Margaret Lampeter*
- Tues 24th** The Devonshire's Country Walk
0930 – 218 bus to Baslow, SK258722, start 1010
Chatsworth Park, Hunting Tower, Emperor Lake, Swiss Lake, Baslow
8 miles circular—moderate. **No dogs** *Leader Roy Barber*
- Wed 25th** Bakewell Round
0930 – 218 bus to Bakewell, SK217685, start 1020
Ashford in the Water, Monsal Head, Monsal Dale, Sheldon, Bakewell
10 miles circular—moderate *Leaders Ken Holden & Philip Cooke*
- Sun 29th** Rushup Edge, Edale Head, and Lose Hill
0900 – 272 bus to Castleton, SK151830, start 0955
Caverns, Rushup Edge, Dalehead, Hollins Cross, Lose Hill, Hope
11 miles linear—moderate *Leader Ron Royston*


December

- Tues 1st** Totley, Grindleford, Fox House
0930 – 218 bus to Totley, Cross Scythes, SK307798, start 0955
Totley Moss, White Edge, Grindleford Stn, Padley Gorge, Fox House
7 miles linear—moderate. **No dogs** *Leader Janet Herridge*
- Wed 2nd** Walk to your Christmas Lunch
0935 – tram (Cathedral) to Malin Bridge (leader will meet tram),
SK327894, start 0950
Rivelin and Loxley Valleys, finish at Admiral Rodney for pub lunch
6 miles linear—moderate. **No dogs** *Leader Harry Everill*
- Sun 6th** Snake Inn to Edale
0900 – 242 bus to Snake Inn (leader will join bus), SK112905,
start 1000
Ashop Clough, Kinder Downfall, Kinder Low, Jacobs Ladder, Edale
12 miles linear—strenuous. **No dogs** *Leader Jan Randall*
- Tues 8th** Around the Edges
0945 – 272 bus to Fox House (leader will join bus), SK267803,
start 1015
Froggatt Edge, Curbar Edge, White Edge, Fox House
8 miles circular—moderate *Leader Jan Randall*
- Wed 9th** Bamford to Lodge Moor
0914 – train to Bamford, SK208825, start 0935
Stanage Edge, Rivelin Brook, Wyming Brook, Lodge Moor
10 miles linear—moderate. **No dogs** *Leader Mike West*
- Sun 13th** Christmas Dinner and Ramble
See details in the Newsletter
- Tues 15th** Pub Lunch Walk
0945 – 272 bus to Hope, SK172835, start 1050
Hope to Hathersage
5 miles linear—moderate. **No dogs** *Leader Doug Hewitt*

- Wed 16th** Chesterfield Views
0931 – 43 bus (Flat Street) to Gosforth Drive/Ashford Road,
SK339779, start 1010
Cowley, Ouzle Bank Cottage, Apperknowle, Troway, Ford,
Mosborough
10 miles linear—moderate. **No dogs** *Leader David Goodchild*
- Sun 20th** Tiny Packhorse Bridge – Huge Viaduct
0939 – train to Penistone, SE251033, start 1020
Kine Moor, Gunthwaite Hall, Denby Dale
8.5 miles linear—moderate *Leader Judy Gathercole*
- Tues 22nd** Canal
0944 – (Lincoln) train to Kiveton Park, SK507825, start 1005
Harthill, Netherthorpe, Chesterfield Canal, Kiveton Park
7/8 miles circular—moderate. **No dogs** *Leader John Baker*

Festival of Winter Walks

See details in 2010 Walks Programme and on the Website



Don't miss the Christmas Dinner and Ramble

Sunday 13th December

A great opportunity to meet fellow ramblers
and to eat, drink and be merry!

Moorland Walks


Sunday 20th September—

Moorland Walk: Exploring Bradfield 1

Sunday 15th November—

Moorland Walk: Exploring Bradfield 2

No dogs are allowed on these walks



City Walks

Sunday 16th August: Old East End and Sheffield Park

Sunday 18th October: North West Passage
(old & new links along the Don)

Thursday Walks

2nd July Evening Walk: Views, Mills, Weirs & Wheels in the Rivelin Valley

6th Aug Evening Walk: Agden View

Saturday Walks

18th July Afternoon Walk: Oughtibridge Round

15th Aug Afternoon Walk: Ice Cream Walk

19th Sept Afternoon Walk: Upper Reaches of Totley



Coach Ramble

Sunday 4th October—Clwydian Hills

Coaches leave Arundel Gate
(Howard Street) at 0800.



Notes for Leaders

- ▶ It is **ESSENTIAL** to know the route of the walk and to have checked, as near to the date of the walk as possible, for any problems that may have arisen.
- ▶ Leaders should not vary from the walk as defined in the programme unless an emergency or other conditions make it necessary.
- ▶ Keep the group together at all times by walking at the front at the appropriate pace and by appointing a back marker who is known to the group and who, if possible, knows the route.
- ▶ Give details of the walk including the terrain, length and pace of the walk before setting off so that members can decide whether the walk is suitable for them. Check if anyone has a medical condition you need to be aware of.
- ▶ All Leaders of midweek walks over access land need to check for closures.
- ▶ If unable to lead the walk, appoint a substitute Leader. If this is not possible notify the Rambles Secretary or the Group Secretary.
- ▶ Check transport times and meet the group at the departure point. If this is not possible appoint a substitute to meet the group.
- ▶ All accidents and incidents should be noted and recorded, including details of any witnesses. Inform the Group Secretary as soon as possible.
- ▶ Leaders and potential leaders are advised to read 'RA Fact Sheet 6; Advice and Information for Leaders of Rambles'.
- ▶ **Footpath Problems** – Please report any problems encountered to the Rights of Way Secretary (tel number on back cover) and if the problem is in Sheffield telephone the Public Rights of Way Unit on 0114 273 4448.

Email: ramblers@london.ramblers.org.uk

www.sheffield.ramblers.care4free.net

Part of the Ramblers' Association, Company Limited by Guarantee

Registration Number 4458492

Registered Charity Number 1093577

